






Thematic Viewer Tip Sheet

Basic Tools

Icon	Name	Description
	Help	Opens tip sheet in a separate window
	Home	Opens home page in a separate window
	Close	Shuts down viewer window
	Refresh	Updates map image when "Visible" box for one or more data layers is checked or unchecked
	Overview Map Toggle	Toggles overview map on and off
	Pan	Allows user to pan map by clicking and dragging the image in the desired direction
	Zoom In	Allows user to zoom in by either single-clicking on a point on the map, or by clicking and dragging a rectangle on the map
	Zoom Out	Allows user to zoom out by either single-clicking on a point on the map, or by clicking and dragging a rectangle on the map
	Zoom to Full Extent	Causes map to zoom to the extent of the project area (i.e. southeastern Massachusetts)
	Zoom to Previous Extent	Causes map to zoom back to the previous extent
	Zoom to a Town	Allows user to zoom to a town by selecting a choice from a drop-down list
	Zoom to a Watershed	Allows user to zoom to a watershed by selecting a choice from a drop-down list
	Identify	Displays descriptive information (i.e. attributes) in tabular form when user clicks on a feature in the active layer
	Find	Locates features in the active layer based on a text string entered by the user
	Measure	Allows user to measure distances on the map image
	Clear	Clears displayed records in text area and selected/highlighted features on map
	Print	Creates a printable HTML page containing the map image, overview map and legend
	HyperLink	Hyperlinks from a map feature to a web page containing information about that feature (Wildlife Viewer only)
	Add a Parcel Datalayer	Allows user to display parcel features for a town by selecting a choice from a drop-down list (Conservation Value Viewer only)

Thematic Viewer Tip Sheet

Advanced Tools

Icon	Name	Description
	Query	Constructs and executes queries on attributes in the active layer
	Select by Rectangle	Allows user to select and highlight features in the active data layer by clicking and dragging a rectangle on the map image
	Select by Line/Polygon	Allows user to select and highlight features in the active layer by drawing a line or polygon on the map image
	Select by Single Point	Allows user to select and highlight a feature in the active layer by clicking a point on the map image
	Buffer	Creates buffers around selected features in the active layer; the buffer can in turn be used to select features from another data layer